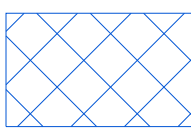
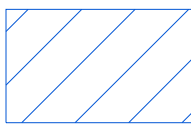



This drawing is to be read in conjunction with all other contract documents and specifications and all other consultants drawings.

All levels and dimensions should be checked on site and any discrepancies notified to the Architect prior to proceeding with works.

THIS DRAWING IS COPYRIGHT.
No drawing shall be reproduced in any form without prior written permission of Eric Parry Architects.

DEMOLITION WORKS ASSOCIATED WITH PLOT 2 DETAILED APPLICATION:

-  Existing structure to be removed (ground floor to platform level) + new basement/B-Track reserve to be excavated within Plot 2 red line
-  New basement to be excavated
-  Plot 2 detailed application boundary - basement level (refer to drawing EPA-TGY-05-1-010)

Drawing to be read in conjunction with Falkner Browns masterplan demolition and heritage assets drawing
3465-FBA-00-00-DR-A-05_10-012

| | | | | |
|----------|---------------------|----------|-----|-----|
| P01 | Issued for Planning | 25 06 19 | EF | TN |
| P00 | Issued for Approval | 25 04 19 | ASM | JS |
| Rev | Description | Date | By | Chk |
| key plan | | | | |

28 - 42 Banner Street
London EC1Y 8QE
Tel 020 7608 9600
Fax 020 7608 9601
www.ericparryarchitects.co.uk

Eric Parry Architects

client
BALLYMORE & HAMMERSON

project
THE GOODSYARD PLOT 2

drawing title
DEMOLITION PLAN

drawing no
EPA-TGY-05-1-020

scale
1 : 250
@ A1

revision
P01